

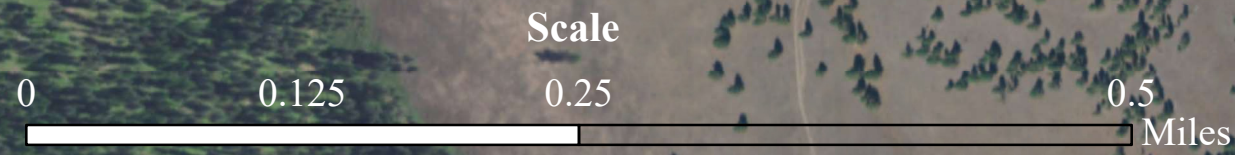


Longley Meadows Fish Habitat Enhancement Project Overview Map

-  Forest Service Boundary
-  Existing 1.5 Year Flow



USFS

Grande Ronde River

Flow


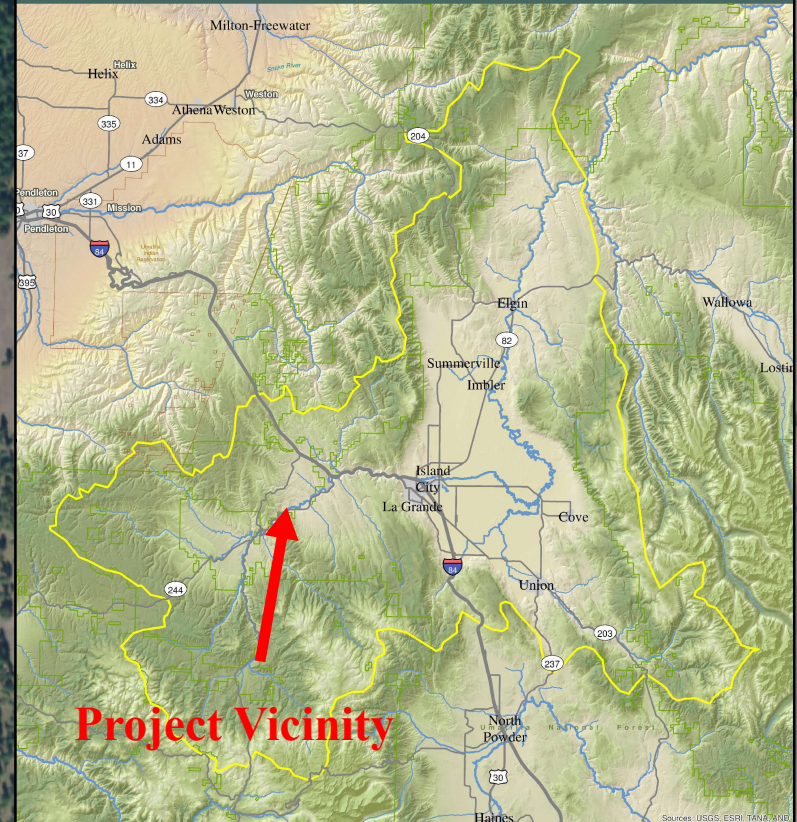


Hwy. 244

Private Property

Private Property

Grande Ronde River Basin



-  Umatilla Indian Reservation
-  County Boundary
-  Grande Ronde Basin